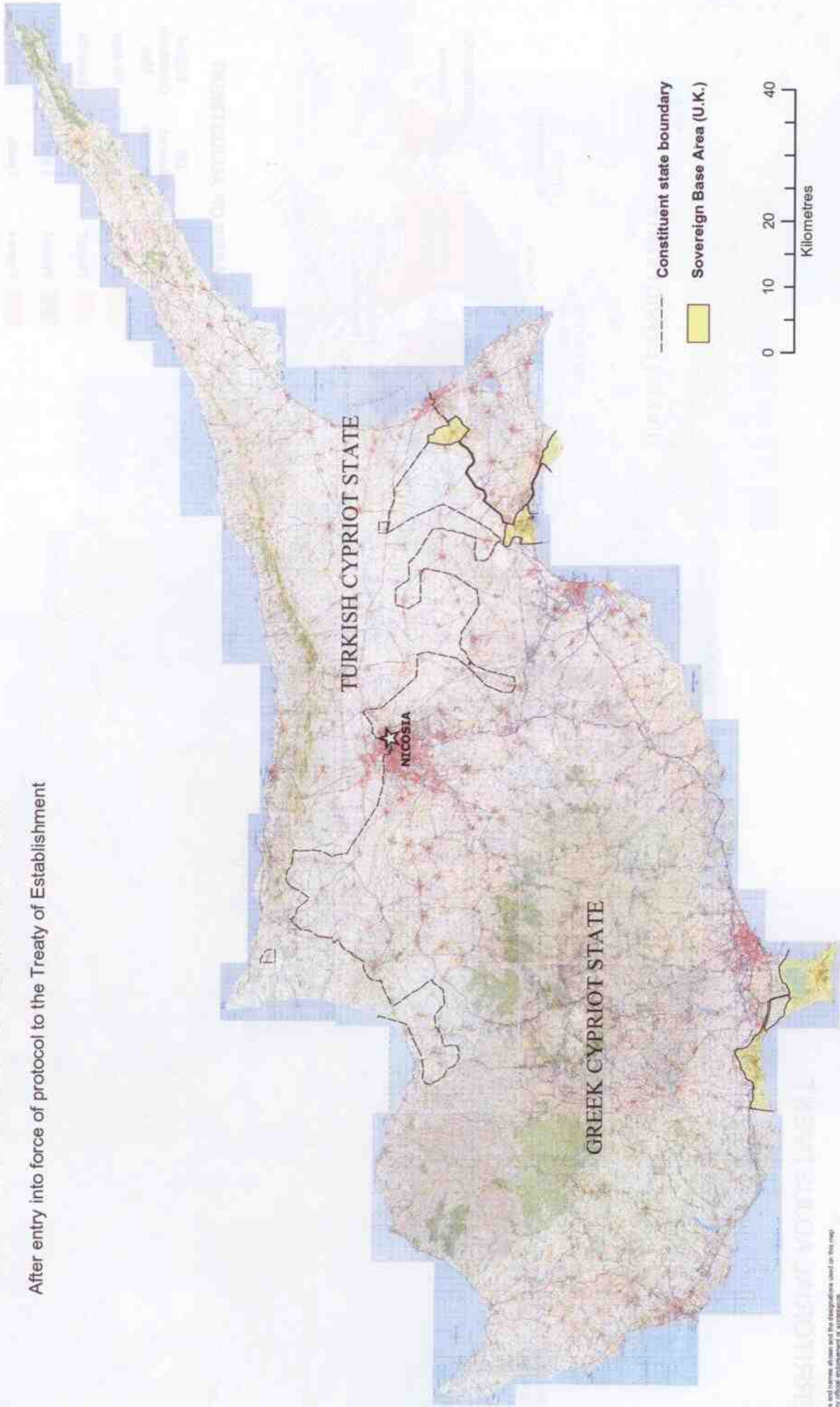


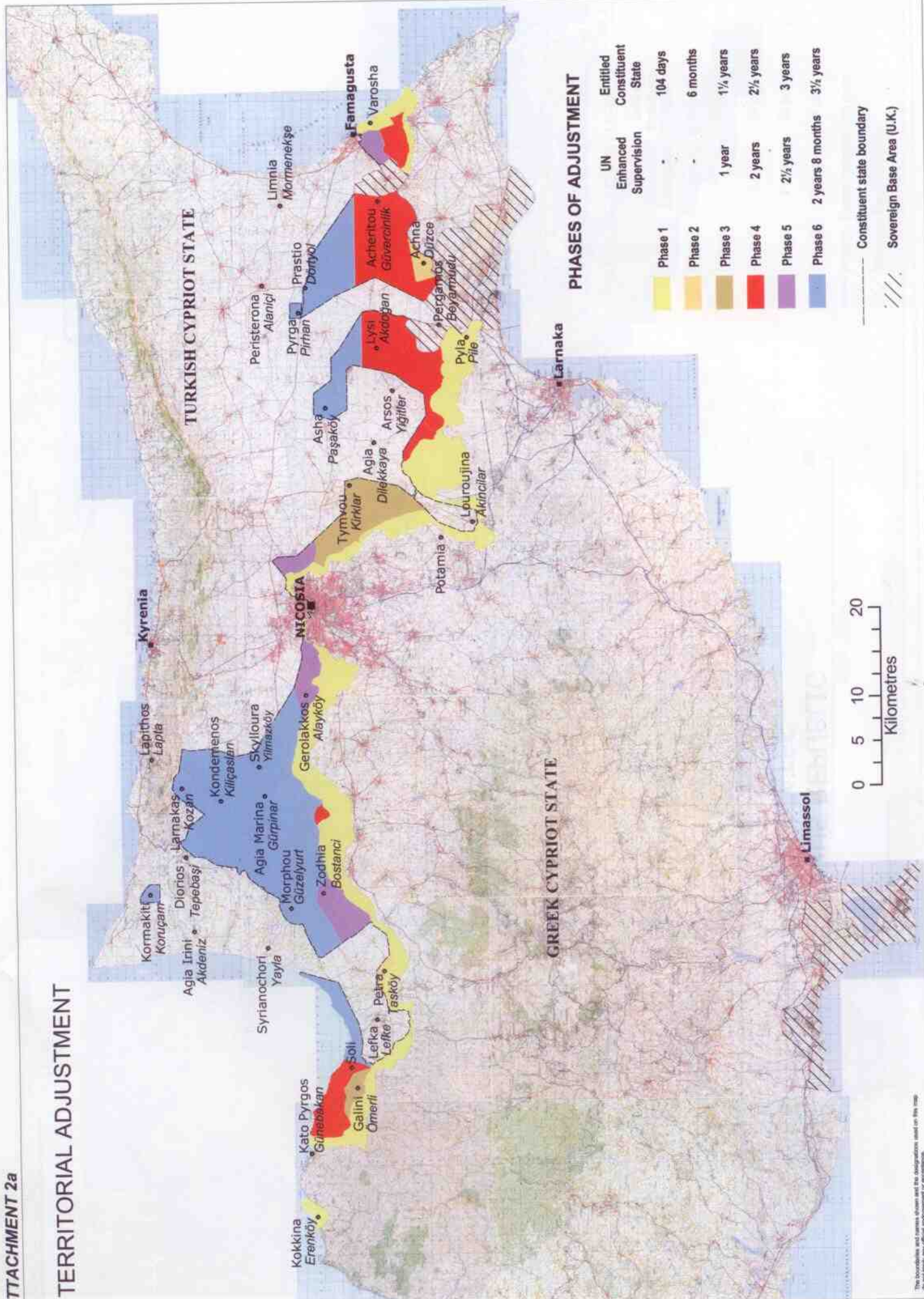
MAP OF THE UNITED CYPRUS REPUBLIC AND ITS CONSTITUENT STATES

After entry into force of protocol to the Treaty of Establishment



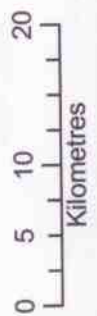
The boundaries and names shown and the designations used on this map do not imply any official endorsement or acceptance.

TERRITORIAL ADJUSTMENT



PHASES OF ADJUSTMENT

Phase	UN Enhanced Supervision	Entitled Constituent State
Phase 1	-	104 days
Phase 2	-	6 months
Phase 3	1 year	1 1/4 years
Phase 4	2 years	2 1/2 years
Phase 5	2 1/2 years	3 years
Phase 6	2 years 8 months	3 1/2 years


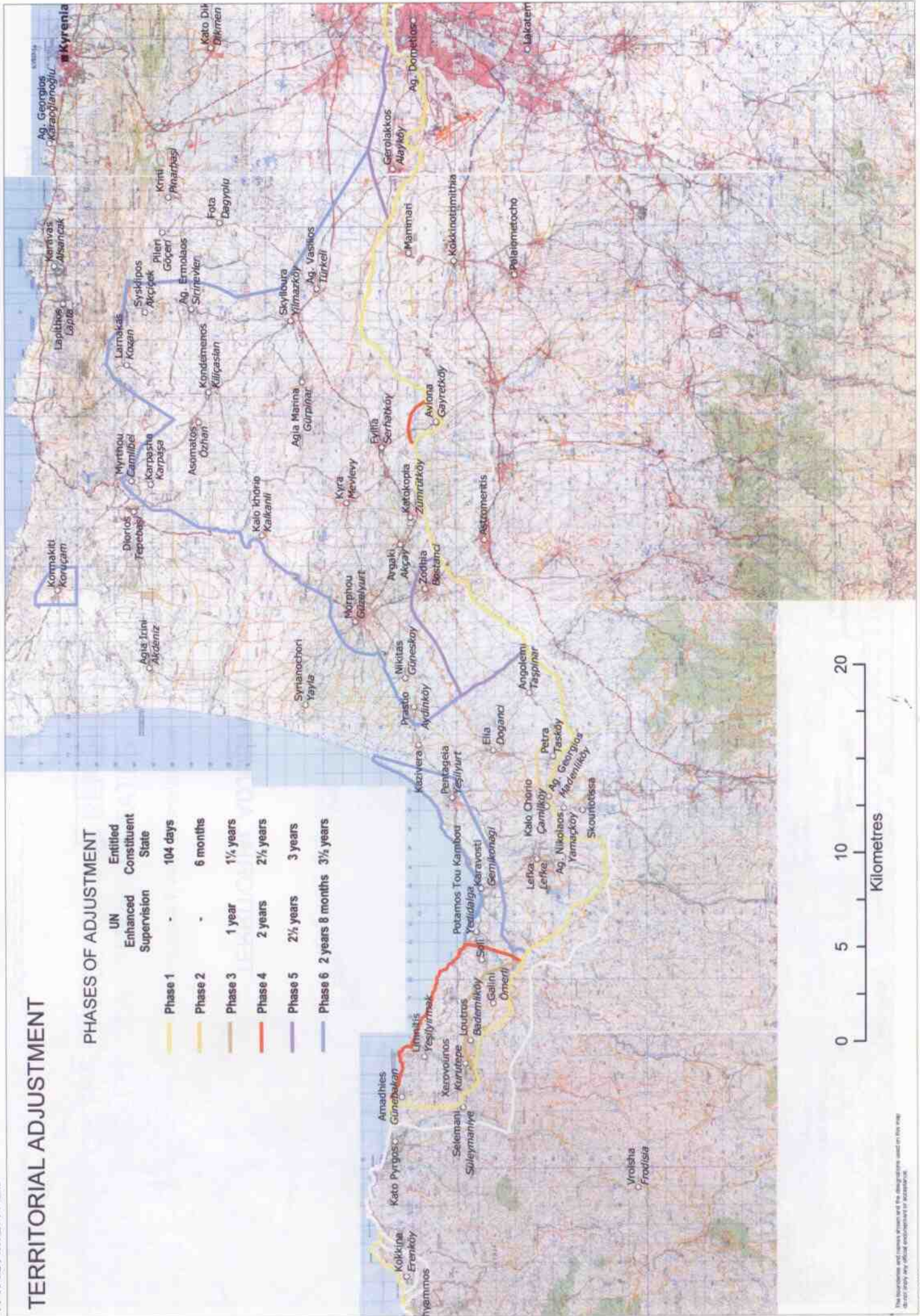


This document and annexes therein and the designations used on this map do not imply any official endorsement or acceptance.

TERRITORIAL ADJUSTMENT

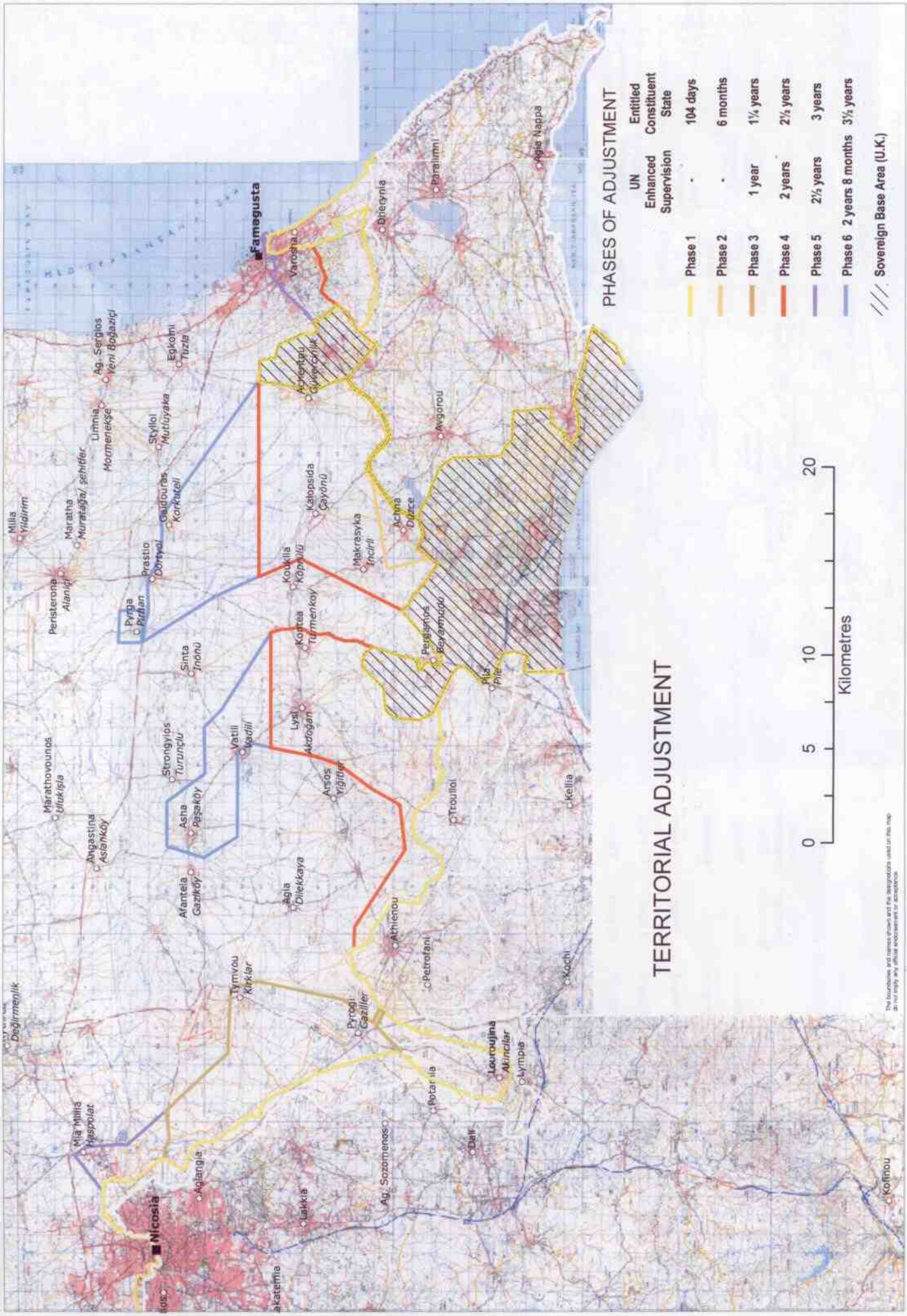
PHASES OF ADJUSTMENT

UN Enhanced Supervision	UN Entitled Constituent State
Phase 1	104 days
Phase 2	6 months
Phase 3	1 1/4 years
Phase 4	2 1/2 years
Phase 5	3 years
Phase 6	3 1/2 years



The boundaries and names shown and the designations used on this map do not imply any official endorsement or acceptance by UNDP.


March 2004



PHASES OF ADJUSTMENT

UN Enhanced Supervision	Entitled Constituent State
Phase 1	104 days
Phase 2	6 months
Phase 3	1 year
Phase 4	2 years
Phase 5	2 1/2 years
Phase 6	3 years
///	3 1/2 years
///	Sovereign Base Area (U.K.)

TERRITORIAL ADJUSTMENT



The boundaries and names shown and the designations used on this map do not imply any official endorsement or acceptance.